

# Harvard Projects

- 1. Dynamics of Oceanic Motions (ARR)**
- 2. Physical and Interdisciplinary Regional Ocean Dynamics and Modeling Systems (PFJL)**
- 3. MURI-ASAP (Adaptive Sampling And Predictions)**
- 4. PLUSNET: Persistent Littoral Undersea Surveillance Network**
- 5. AWACS: Autonomous Wide Aperture Cluster for Surveillance**
- 6. Pending:**
  - Interdisciplinary Modeling and Dynamics of Archipelago Straits**

# Undersea Surveillance Seascape

Tom Curtin et al, ONR



ONR 31/32/33/35/NRL Team Efforts

Sensors  
Energy  
Comms  
Navigation  
Control  
Modeling

6.1

Adaptive Mobile Networks

Adaptive Sampling and Prediction Using Mobile Sensing Networks (ASAP)

Autonomous Wide Aperture Cluster for Surveillance (AWACS)

Undersea Persistent Surveillance (UPS-PLUSNet)

6.2

Adaptive Mobile nodes

*Undersea Persistent Glider Patrol / Intervention (Sea Sentry)*

*Undersea Bottom-stationed Network Interdiction (CAATS)*

Target interdiction with mobile sensors

Fixed surface nodes

Persistent Ocean Surveillance (POS)

Component technologies

Congressional Plus-ups

ONR/DARPA/NAVSEA SBIR efforts

**ONR Team-Efforts**

**(with Harvard as co-PI)**

6.3

Trip wires, track and trail

Fixed bottom nodes

Littoral Anti-Submarine Warfare (FNC)

Adaptive path planning

Autonomous Operations (FNC)

Prototype system integration and testing

*Persistent Littoral Undersea Surveillance (PLUS) (INP)*

ONR

DARPA

NAVSEA

*Italics: potential new program*

PMS-403  
PEO-LMW  
Submarine T&T

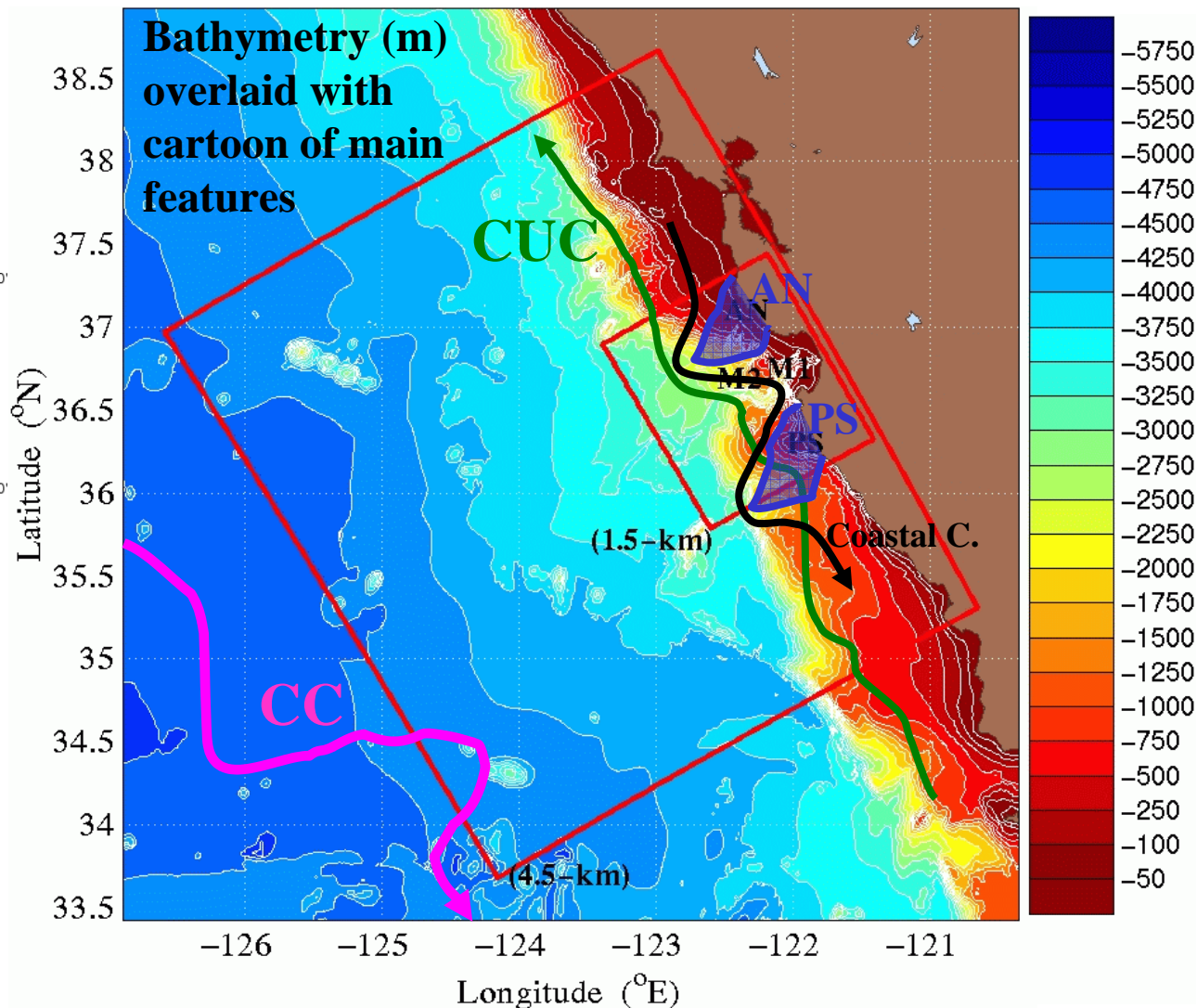
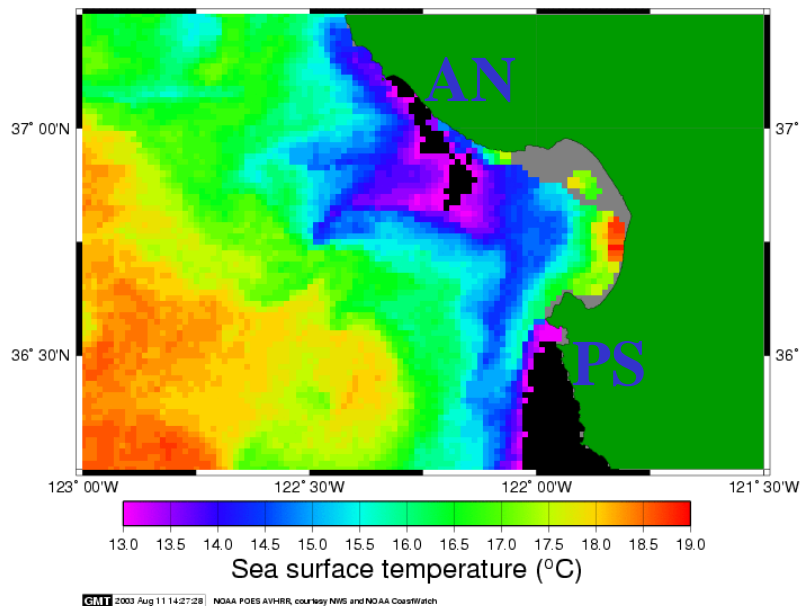
Task Force ASW  
PEO-IWS Theater  
ASW BAA

# MURI-ASAP: Adaptive Sampling And Predictions

## REGIONAL FEATURES of Monterey Bay and California Current System

### SST on August 11, 2003

Experimental AVHRR HRPT SST August 11, 2003 1850 h UTC



### REGIONAL FEATURES

- **Upwelling centers at Pt AN/ Pt Sur:**.....Upwelled water advected equatorward and seaward
- **Coastal current, eddies, squirts, filam., etc:**....Upwelling-induced jets and high (sub)-mesoscale var. in CTZ
- **California Undercurrent (CUC):**.....Poleward flow/jet, 10-100km offshore, 50-300m depth
- **California Current (CC):**.....Broad southward flow, 100-1350km offshore, 0-500m depth

# **Top Three Tasks to Carry Out/Problems to Address**

- 1. Determine details of three metrics for adaptive sampling (coverage, dynamics, uncertainties) and develop schemes and exercise software for their integrated use**
- 2. Carry out cooperative real-time data-driven predictions with adaptive sampling**
- 3. Advance scientific understanding of 3D upwelling/relaxation dynamics and carry out budget analyses as possible**




PENNSTATE



# Persistent Littoral Undersea Surveillance Network (PLUSNet)

**Lead: Kuperman, Schmidt et al.**

- Adaptive Environmental Assessment and Predictions with distributed network of fixed and mobile sensors
- Coordination via network control architecture and covert communications
- Real time sensing of the tactical and oceanographic environments allows reconfiguring the distributed network of sensors for improved DCL
- Existing and emerging technologies available within the PLUSNet Team enables a system level concept demonstration in three years







# PLUSNet: Harvard Research Thrusts

## 1. Multi-Scale and Non-Hydrostatic Nested Ocean Modeling

- Research and develop relocatable sub-mesoscale nested modeling capability:
  - Higher-resolution hydrostatic model (Mini-HOPS)
  - HOPS coupled with non-hydrostatic models (2D to 3D, e.g. Lamb, Smolarkiewicz or MIT-GCM)
- Compare parameterizations of sub-mesoscales and boundary layers, and evaluate with HOPS and ROMS (run at HU, collaborate with Scripps)
- Couple mini-HOPS/ESSE with selected sonar performance prediction (End-2-End System)

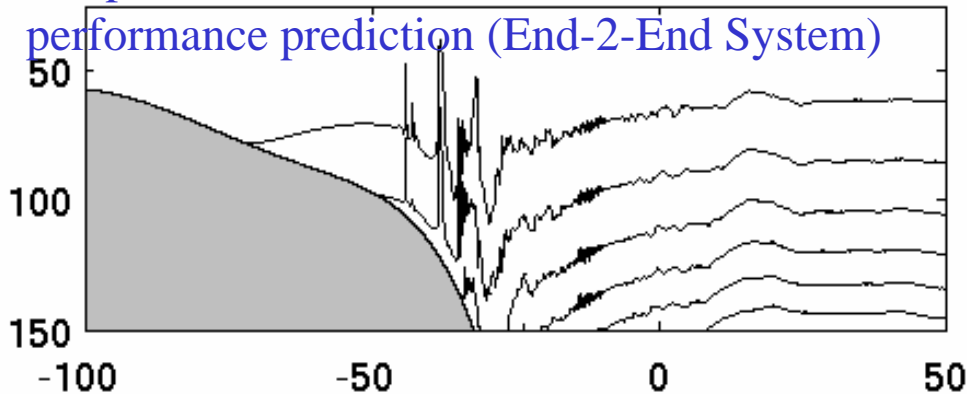


Fig 1. Density cross-section with internal waves and solitons using 2.5D non-hydrostatic Lamb model (HU collaborating with A. Warn-Varnas)

## 2. Coupled Physical-Acoustical Data Assimilation in real-time

- Integrate and optimize physical-acoustical DA software with Mini-HOPS and AREA
- Initiate coupled physical-acoustical-seabed estimation and DA

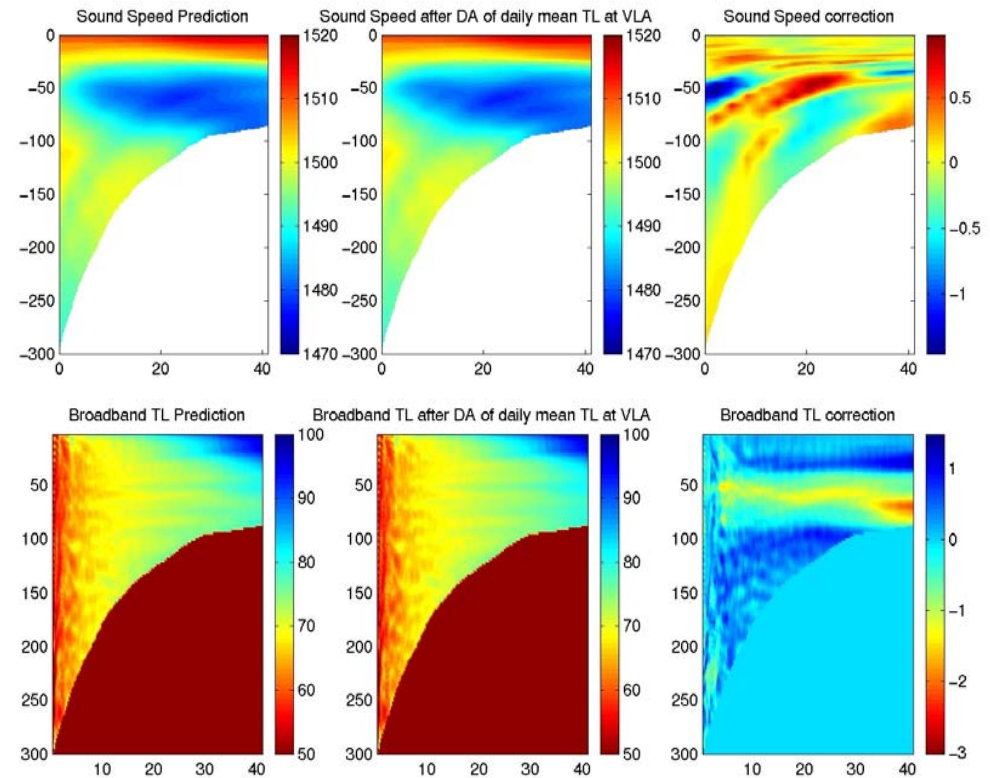
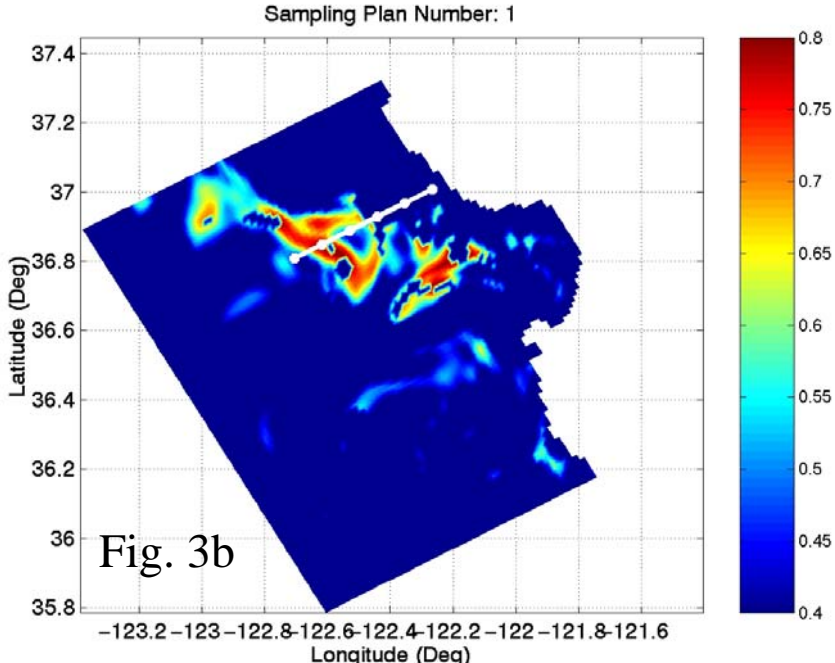
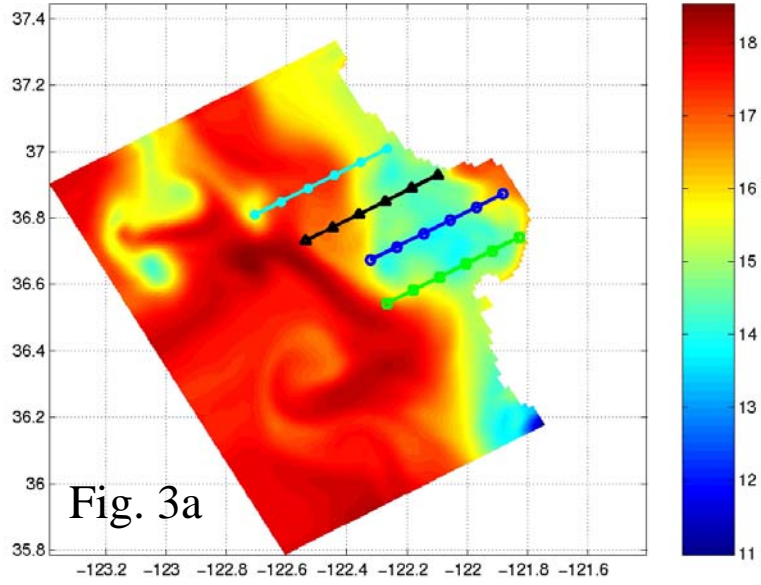
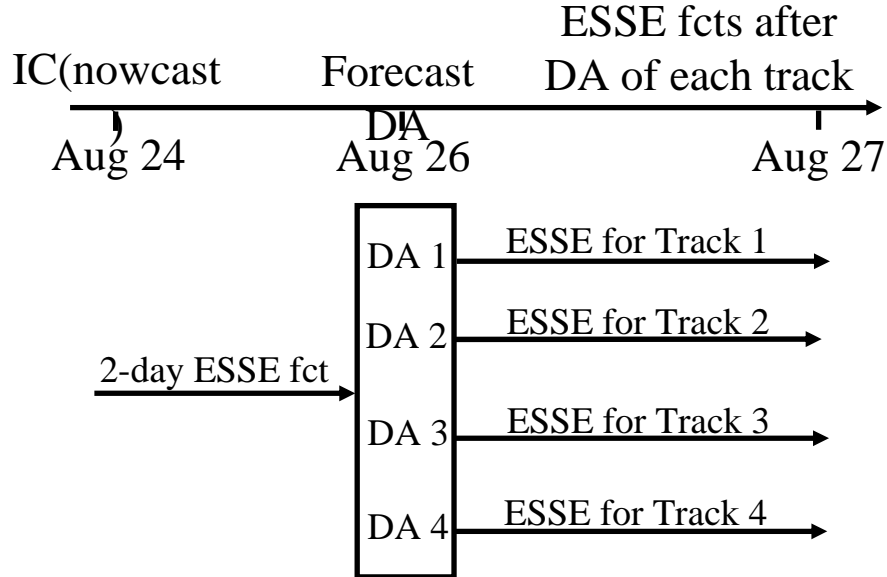


Fig 2. C and TL, before and after coupled DA of real data

# 3. Acoustical-Physical Nonlinear Adaptive Sampling with ESSE and AREA

- Implement and progressively demonstrate in FY05-06-07 experiments an automated adaptive environmental sampling, integrating mini-HOPS and ESSE with AREA

Example: Which of the 4 sampling tracks for tomorrow (see Fig. 3a below) will optimally reduce uncertainties the day after tomorrow?



Use HOPS/ESSE and compute average error reduction over domain of interest. For full domain, best error reduction here (see Fig 3b on the right) is with Track 1

# **AWACS: Modeling Set-Up for Ocean Dynamics (Middle Atlantic Bight Shelfbreak Front – Hudson Canyon):**

**Pierre Lermusiaux, Pat Haley, Oleg Logoutov**

**Division of Engineering and Applied Sciences, Harvard University**

**Present Collaborators:**

**Glen Gawarkiewicz**

**Phil Abbot**

**Kevin Heaney**

**C-S Chiu**



<http://www.deas.harvard.edu/~pierrel>

- 
- 1. HU Research Goals and Objectives**
  - 2. Modeling Domains and Bathymetry**
  - 3. Tidal Forcing for 2-Way nested simulation with new free-surface HOPS**
  - 4. Report of ASAP – AWACS Meeting (Princeton, June 24, 2005)**





# Harvard AWACS Research Goal and Objectives



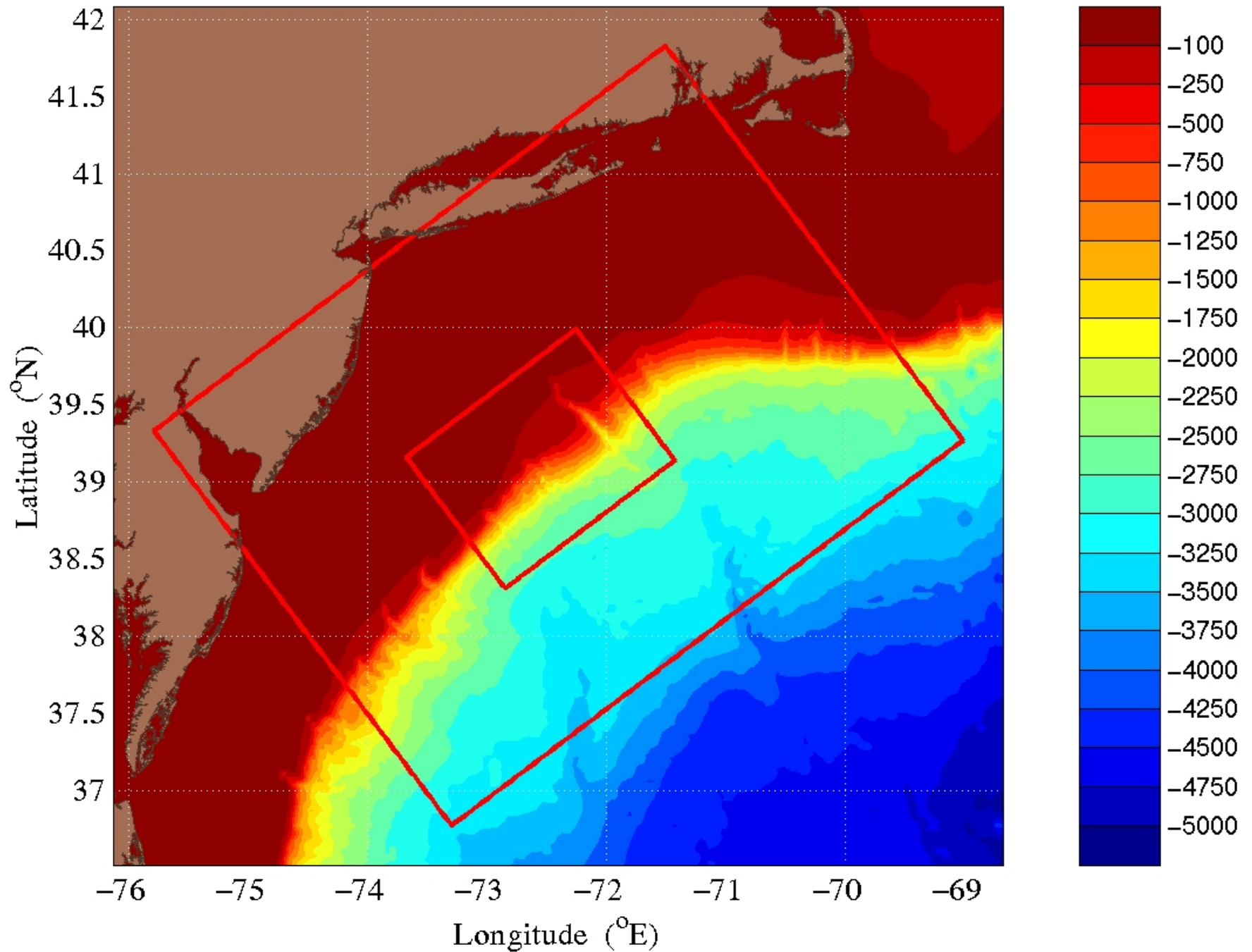
**Goal:** Improve modeling of ocean dynamics, and develop and evaluate new adaptive sampling and search methodologies, for the environments in which the main AWACS-06, -07 and -09 experiments will occur, using the re-configurable REMUS cluster and coupled data assimilation

## **Specific objectives are to:**

- i. Evaluate current methods and develop new algorithms for adaptive environmental-acoustic sampling, search and coupled DA techniques (Stage 1), based on a re-configurable REMUS cluster and on idealized and realistic simulations (with NPS/OASIS/Duke)
- ii. Research optimal REMUS configurations for the sampling of interactions of the oceanic mesoscale with inertial oscillations, internal tides and boundary layers (with WHOI/NPS/OASIS)
- iii. Develop new adaptive ocean model parameterizations for specific AWACS-06, -07 and -09 processes, and compare these regional dynamics (with WHOI)
- iv. Provide near real-time fields and uncertainties in AWACS-06, -07 and -09 experiments and, in the final 2 years, develop algorithms for fully-coupled physical-acoustical DA among relocatable nested 3D physical and 2D acoustical domains (with NPS)
- v. Provide adaptive sampling guidance for array performance and surveillance (Stage 2), and link HU research with vehicle models and command and control

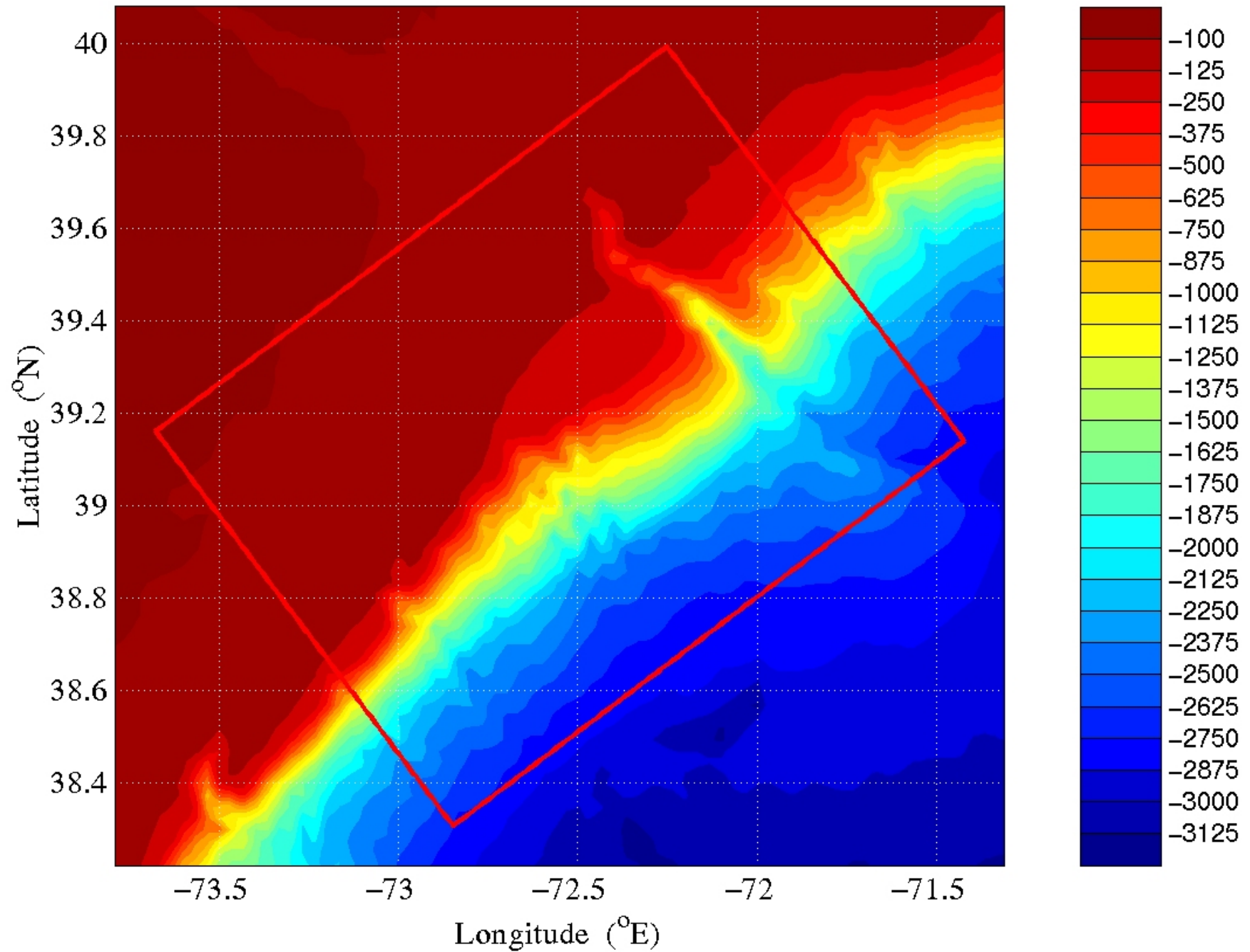
# Model Domains overlaid on Bathymetry

(NOAA soundings combined with Smith and Sandwell)



# SW06-Hudson Canyon Domain overlaid on Bathymetry

(NOAA soundings combined with Smith and Sandwell)



# Preliminary Ocean Sampling Plans for AWACS/SW06

Glider, Scanfish Track and HU High-Res Model

